








Wayne

-  Political Boundaries
-  Lakes & Ponds
-  Watershed Boundaries
-  Wastewater Outfalls
-  Overboard Discharges



Significant Aquifers








-  10-50 gallons/min.
-  > 50 gallons/min.

Transportation Routes



-  Private & Parkways
-  State & Local Roads
-  Toll Highway

Classifications

Rivers & Streams

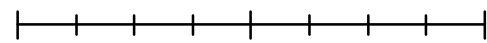
- | | | |
|--|--------------------|--|
|  AA | Estuarine & Marine |  SA |
|  A | |  SB |
|  B | |  SC |
|  C | | |

Does Not Meet Classification

-  Impaired Stream
-  Impaired Lake or Pond

Note: The official list of impaired waters is available in the Integrated Report, available on the DEP website: www.maine.gov/dep/water/monitoring/305b/. To confirm whether any waterbody is meeting its classification, check on the official list.

0 0.5 1 2 Miles



Map compiled by Maine Department of Environmental Protection, Division of Environmental Assessment, 2013

